

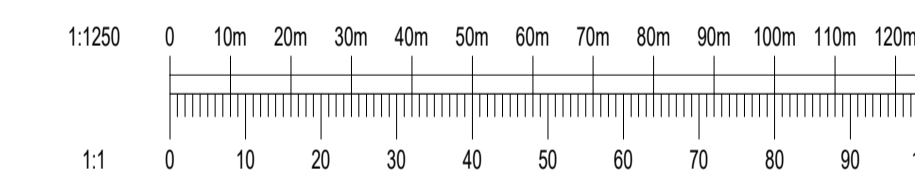
This drawing should not be scaled. Dimensions to be verified on site.
 Any discrepancies should be referred to the Engineer prior to work being put in hand.
 This drawing is the property of Waterman Moylan Consulting Engineers Limited and is
 issued on the condition that it is not copied, reproduced, retained or disclosed to any unauthorized person, either
 wholly or in part without the consent in writing of
 Waterman Moylan Consulting Engineers Limited
 Block S East Point Business Park, Dublin D03 H3F4 Ireland
 1+353 1 864 8900

NOTES:

1. DO NOT SCALE. USE FIGURED DIMENSIONS ONLY.
2. THIS DRAWING IS TO BE READ IN CONJUNCTION WITH ALL OTHER RELEVANT ARCHITECTURAL AND ENGINEERING DRAWINGS.

LEGEND

- EXTENT OF WORKS
- EXTENT OF OWNERSHIP



Rev	Date	Description	By	CHK
A	16/04/26	Layout Updates	SH	BG

Amendments

Project
KILDALKEY ROAD, TRIM, CO. MEATH

Title
PROPOSED SITE LOCATION MAP

Client
 LOUGHGLYNN DEVELOPMENTS LIMITED

Status
FOR PLANNING ONLY

Designed By
 SK Approved
 BG Waterman Ref
 23-041

Drawn By
 SH Date
 NOV. 2025 Scales @ A1
 1:1250 @ A1

Project - Originator - Volume - Level - Type - Role - Number - Revision

TRIM - WMC - ZZ - XX-DR- C - P010 **A**

waterman moylan logo

BLOCK S, EASTPOINT BUSINESS PARK, ALFIE BYRNE ROAD, DUBLIN D03 H3F4 IRELAND. Tel: (01) 864 8900
 Email: info@waterman-moylan.ie www.waterman-moylan.ie

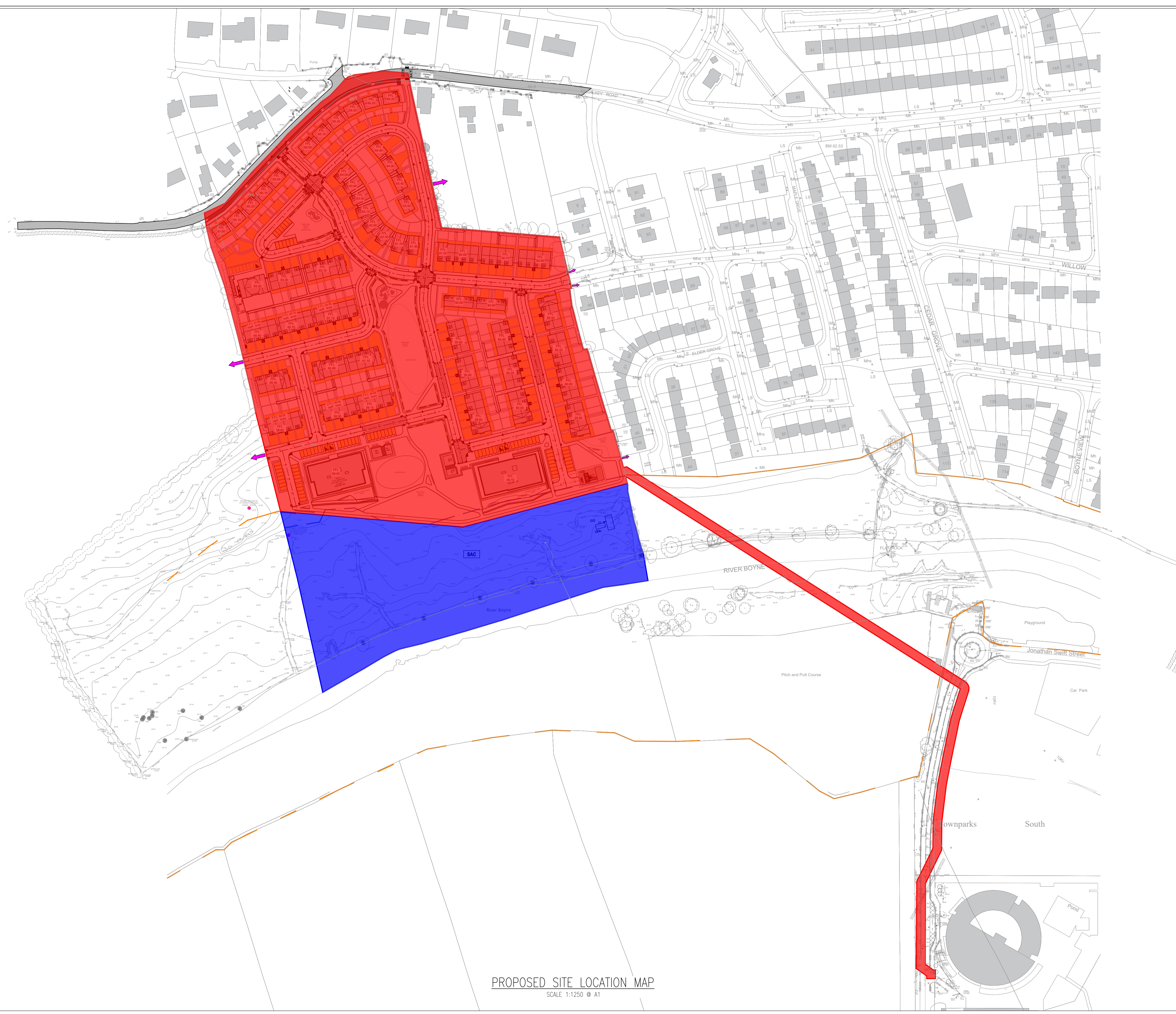
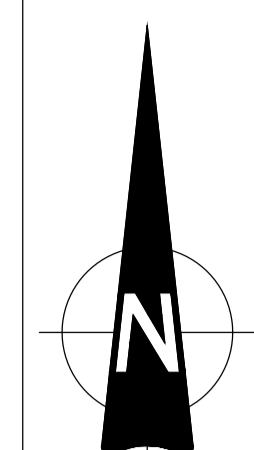
FOR PLANNING ONLY

Designed By SK Approved BG Waterman Ref 23-041

Drawn By SH Date NOV. 2025 Scales @ A1 1:1250 @ A1

Project - Originator - Volume - Level - Type - Role - Number - Revision

TRIM - WMC - ZZ - XX-DR- C - P010 **A**



PROPOSED SITE LOCATION MAP
 SCALE 1:1250 @ A1

Drawing Location: W:\Projects\2025\23-041 Trim, Co. Meath\Drawings\Waterman Moylan\Civil\Planning\Autocad\Drawings\23-041-P010 - Proposed Site Location Map.dwg
 Date: Jun 18, 2025 - 2:49pm